






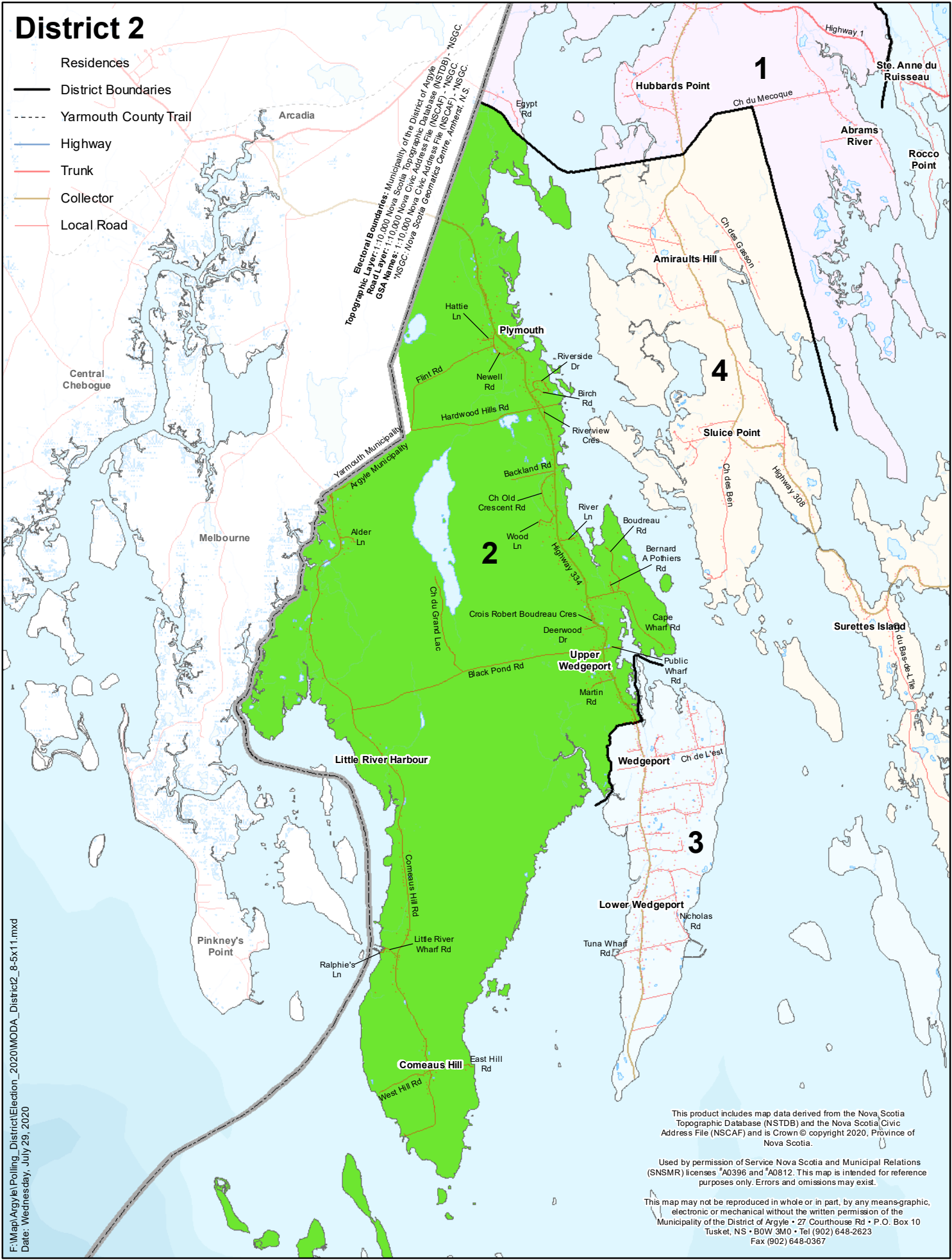


District 2

-  Residences
-  District Boundaries
-  Yarmouth County Trail
-  Highway
-  Trunk
-  Collector
-  Local Road



Electrical Boundaries: Municipality of the District of Argyle
 Topographic Layers: 1:10,000 Nova Scotia Topographic Database (NSTDB)
 Road Layer: 1:10,000 Nova Scotia Civic Address File (NSCAF)
 GSA Names: 1:10,000 Nova Scotia Civic Address File (NSCAF)
 NSGC: Nova Scotia Geomatics Centre, Amherst, N.S.

Yarmouth Municipality
 Argyle Municipality

This product includes map data derived from the Nova Scotia Topographic Database (NSTDB) and the Nova Scotia Civic Address File (NSCAF) and is Crown © copyright 2020, Province of Nova Scotia.

Used by permission of Service Nova Scotia and Municipal Relations (SNSMR) licenses #A0396 and #A0812. This map is intended for reference purposes only. Errors and omissions may exist.

This map may not be reproduced in whole or in part, by any means-graphic, electronic or mechanical without the written permission of the Municipality of the District of Argyle • 27 Courthouse Rd • P.O. Box 10 Tuskent, NS • B0W 3M0 • Tel (902) 648-2623 Fax (902) 648-0367

F:\Map\Argyle\Polling_District\Election_2020\MODA_District2_8-5x11.mxd
 Date: Wednesday, July 29, 2020